

Project Update

North Vineyard Station Open Space Preserve Trail and Landscaping Project - Gerber Creek Phase 4A

SEPTEMBER 2024

ISSUE 1

About this Newsletter

This newsletter provides current information about the North Vineyard Station Open Space Preserve Trail and Landscaping Project – Gerber Creek Phase 4A (Project). For your reference, a Project vicinity and location map is printed on the back of this newsletter. If you have questions, please contact the Project staff listed below.

Background

The North Vineyard Station Specific Plan (NVSSP) Drainage Master Plan (DMP) includes channel improvements for flood control and an open space preserve on Elder and Gerber Creeks.

The proposed Project is located along Gerber Creek immediately east of Bradshaw Road to Gerber Road. A private developer deepened and widened this creek section from 2022 to 2023.

Preserve plantings included in the NVSSP DMP will be installed on the remaining Elder and Gerber Creek sections over the next few years. This includes the portion of Elder Creek that extends from McCoy Avenue to the Elder Creek Phase 1B section (landscaped in 2023) and the sections of Gerber Creek located immediately west of this Project to the Central California Traction Company railroad line.

Project Description

The Project creek section will be landscaped as a natural riparian corridor by planting native trees, shrubs, wetlands, and grasses within the creek bottom, along the creek banks, and surrounding uplands. The Project will also install a multi-use trail along the south side of the creek. The Project includes a minimum 5-year landscape monitoring period that begins after plant installation.

Project Updates

The Project was presented to the Sacramento County Board of Supervisors for approval & advertisement on September 10, 2024. A second newsletter will be mailed out to provide an update after the project is awarded to a contractor. That newsletter will provide additional contact information for the construction phase of the Project.

Project Schedule

- Project Advertisement – October 2024
- Bid Opening – November 2024
- Trail & Irrigation Construction – June 2025 to October 2025
- Plant Installation – October 2025 to December 2025

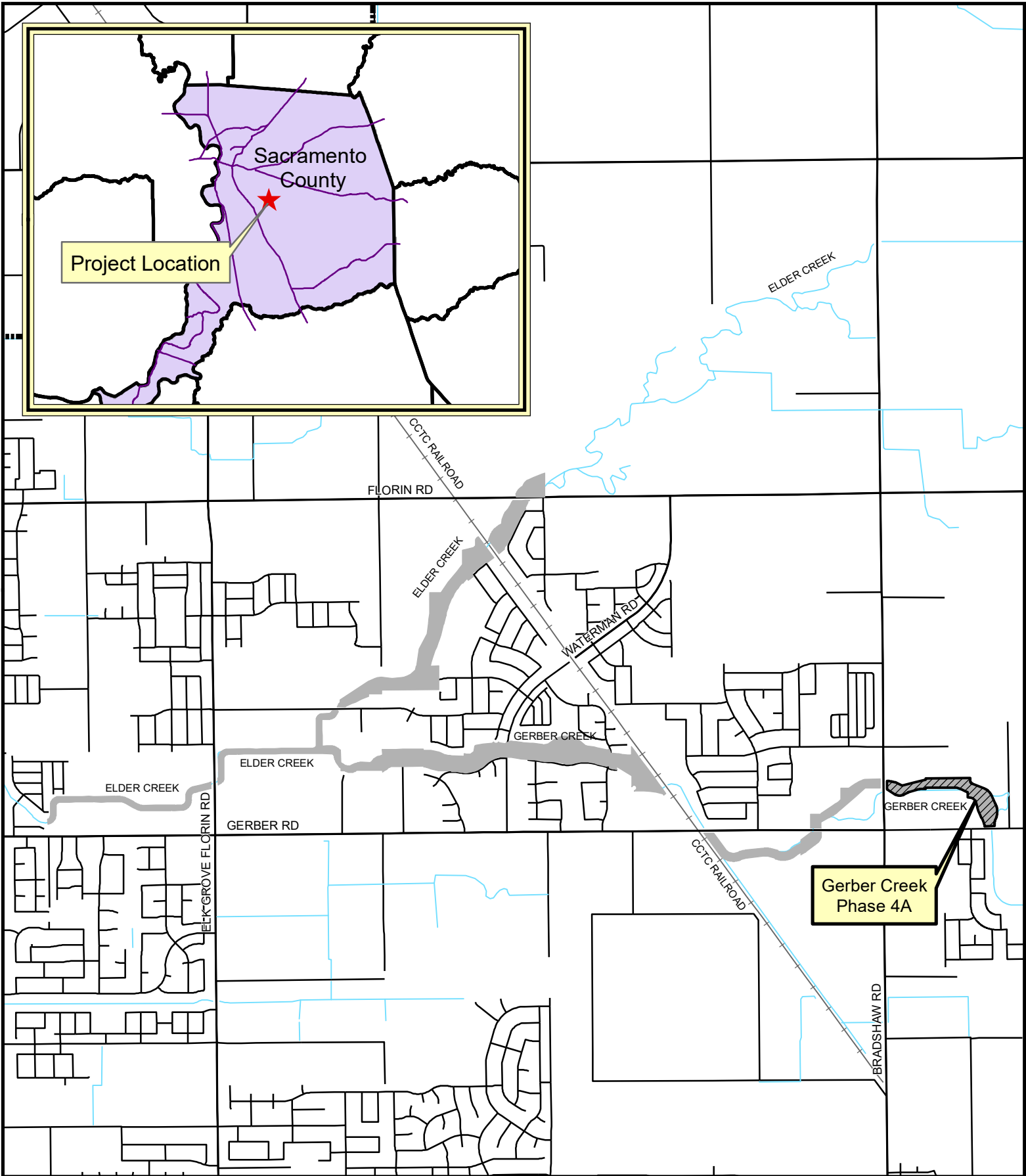
All dates are tentative and subject to change

In addition, Project information can be viewed online by scanning the QR Code below.

For More Information, Please contact:



Michael Meaney
 Project/Design Engineer, (916) 874-1321
 E-mail: meaneym@saccounty.net





North Vineyard Station Open Space Preserve Trail and Landscaping Project - Gerber Creek Phase 4A
PROJECT VICINITY & LOCATION MAP

SACRAMENTO COUNTY
 Department of Water Resources

-  This Project's Phase
-  Overall Project Area