




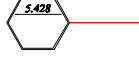

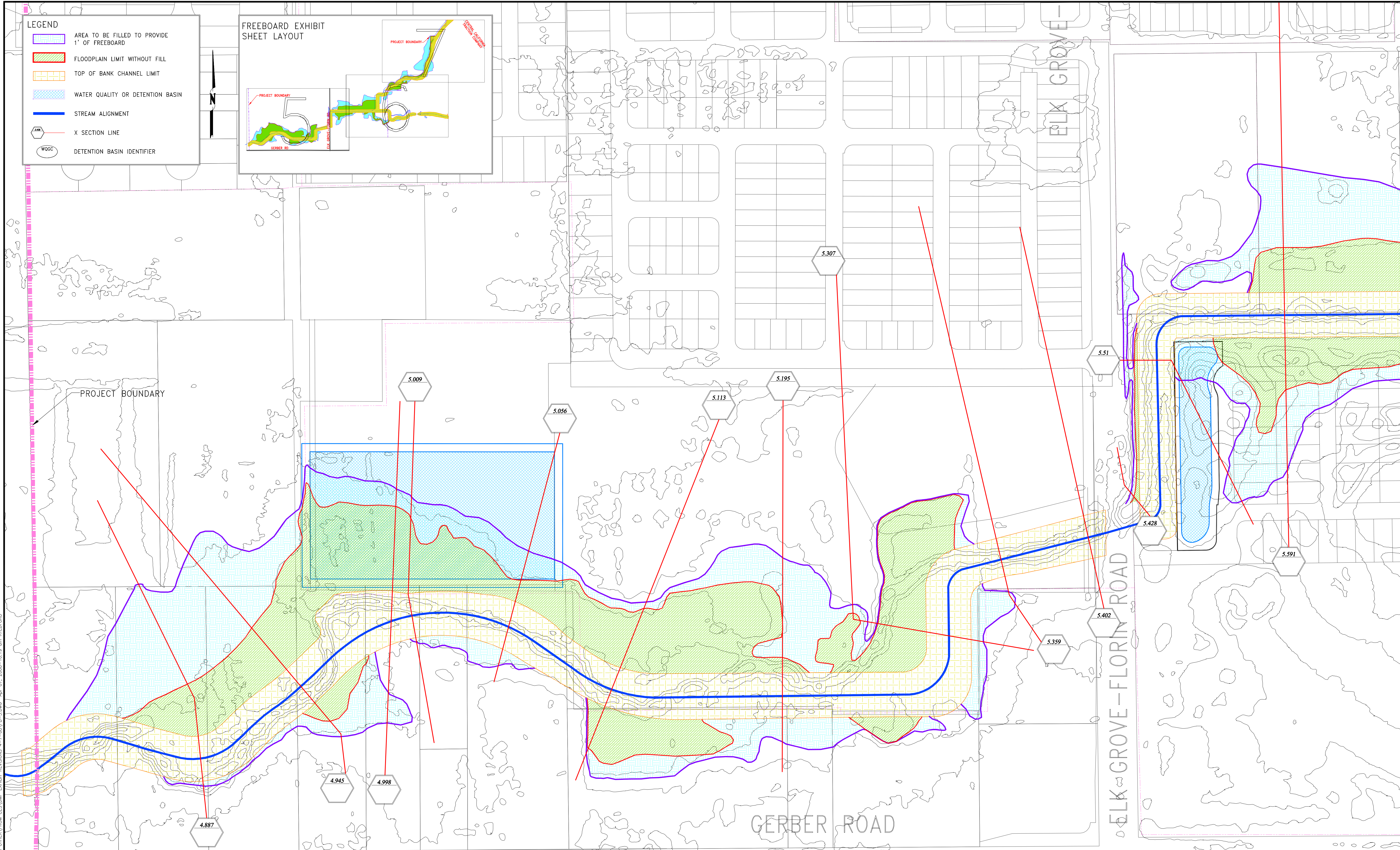
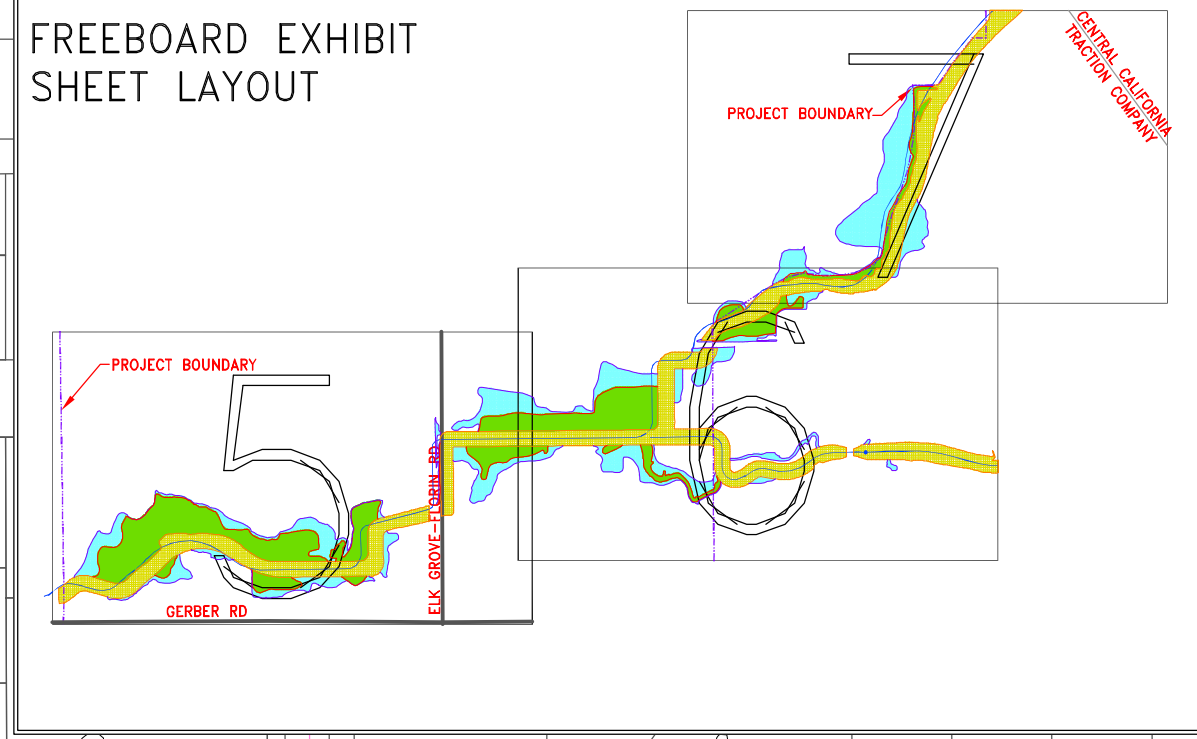


**LEGEND**

-  AREA TO BE FILLED TO PROVIDE 1' OF FREEBOARD
-  FLOODPLAIN LIMIT WITHOUT FILL
-  TOP OF BANK CHANNEL LIMIT
-  WATER QUALITY OR DETENTION BASIN
-  STREAM ALIGNMENT
-  X SECTION LINE
-  DETENTION BASIN IDENTIFIER



DRAWN BY: L.J.H.      DESIGN BY: B.A.T.  
 CHECKED BY: R.H.      DWG: FB-5.dwg  
 Dwg:

REVISION	DATE	DESCRIPTION	APPROVED	DATE



**CIVIL ENGINEERING SOLUTIONS, INC.**  
 1325 Howe Avenue, Suite 202  
 Sacramento CA. 95825  
 (916) 563 - 7300 fax (916) 563 - 7362

FLORIN VINEYARD GAP COMMUNITY PLAN  
 FREEBOARD EXHIBIT  
 WITHOUT LAGUNA SPILL  
 SACRAMENTO COUNTY

DATE: 04-07-08  
 SCALE: 1"=100'  
 CALIFORNIA W.O. NO. 2004.21A

SHEET  
**FB-5**  
 OF  
**7**

L:\SACRAMENTO\7748\00\FROM OTHER\FROM CES\DWG EXHIBIT REVISIONS 4-7-08\FB-5.DWG Apr 07, 2008-10:19 am REDFORD