

SACRAMENTO COUNTY

RD 551

RD 1002

TWIN CITIES RD

Highway 160

To Sacramento

Snodgrass Slough  
The Meadows Slough

5

1

To Thornton

RD 369

RD 2110

RIVER RD  
To Sacramento

RD 3 160

Sacramento River

Delta Cross Channel

Snodgrass Slough

Mokelumne River

To Rio Vista

RD 554

WALNUT GROVE

SAN JOAQUIN COUNTY

RD 211

DEAD HORSE ISLAND

Dead Horse Cut

W WALNUT GROVE RD

To Interstate 5

WALNUT GROVE-THORTON RD

N Mokelumne River









N STATEN ISLAND RD

S Mokelumne River

RD 563

SACRAMENTO COUNTY

**Legend**

-  Delta RD 2110 Breach Location
-  County Boundary
-  City Boundaries
-  Highways
-  Major Roads
-  Railways
-  Major Rivers
-  Creeks