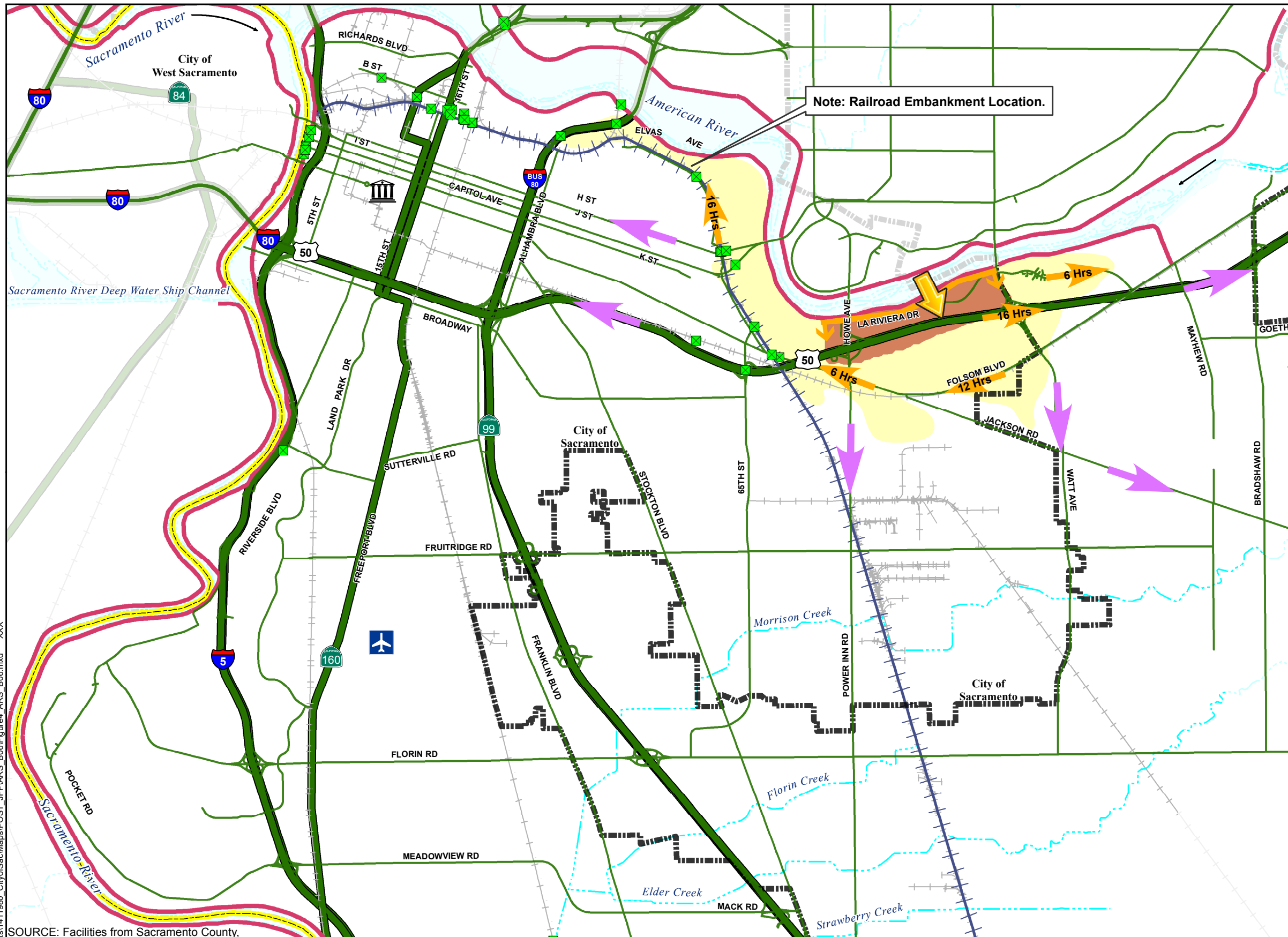


RECOMMENDED EVACUATION ROUTES



Legend:

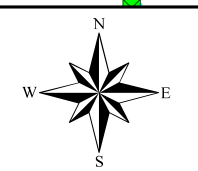
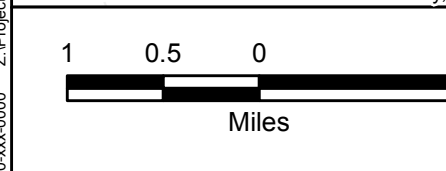
- Hypothetical Levee Failure Location
- Estimated time for evacuation route subject to 1 foot of flood inundation after breach.
- Evacuation route is outside flood inundation area.
- Airport
- State Capitol
- SPFC Levee Location
- Railroad Elevated Embankment
- Evacuation Routes
- County Boundaries
- City Boundary
- Flood Gate Location
- Breach Failure Limits

Primary Evacuation Area:
The water has the potential of reaching a depth of 1 foot after 2 hours from the time of levee failure within breach failure limits.

Secondary Evacuation Area:
After 7 days from the time of levee failure, the depth is estimated to range from 16 feet at the deepest point to 1 foot at the flood boundary.


POTENTIAL EVACUATION ROUTES:

| | |
|--------------------|----------------|
| Highways: | |
| Highway 50 | Interstate 5 |
| Highway 99 | Interstate 80 |
| Highway 160 | |
| Collectors: | |
| 5th St | Howe Ave |
| 15th St | I St |
| 16th St | J St |
| 65th St | Jackson Rd |
| Alhambra Blvd | K St |
| B St | Land Park Dr |
| Bradshaw Rd | La Riviera Dr |
| Broadway | Mack Rd |
| Capitol Ave | Mayhew Rd |
| Elvas Ave | Meadowview Rd |
| Florin Rd | Pocket Rd |
| Folsom Blvd | Power Inn Rd |
| Franklin Blvd | Richards Blvd |
| Freeport Blvd | Riverside Blvd |
| Fruitridge Rd | Stockton Blvd |
| Goethe Rd | Sutterville Rd |
| H St | Watt Ave |



City/County of Sacramento
Flood Emergency Evacuation Plan
Sacramento County, California

American River South Study Area



AMERICAN RIVER SOUTH STUDY AREA
EVACUATION ROUTES MAP
BREACH #16 AT AMERICAN RIVER RM 8.702
POST-FOLSOM JFP

DECEMBER 2015

ARS_B16D

00-xxx-0000 Z:\Projects\1411980_CityofSacMaps\POST_JFP\ARS_B06\Figure4_ARS_B06.mxd XXX