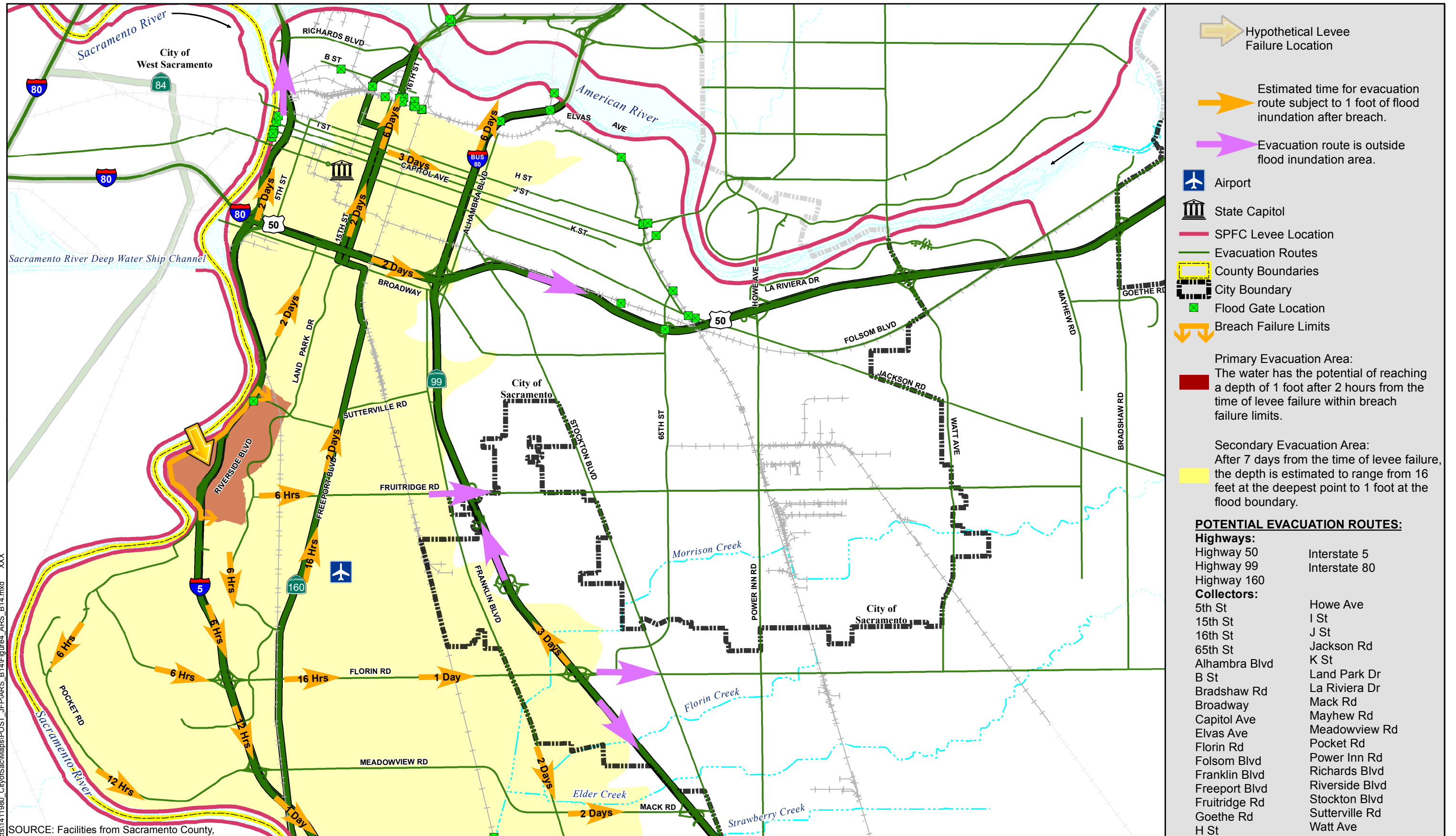
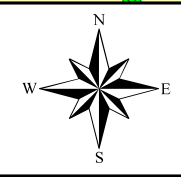
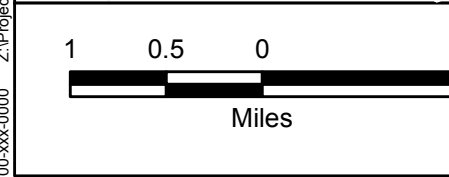


# RECOMMENDED EVACUATION ROUTES



SOURCE: Facilities from Sacramento County.



City/County of Sacramento  
Flood Emergency Evacuation Plan  
Sacramento County, California

American River South Study Area



AMERICAN RIVER SOUTH STUDY AREA  
EVACUATION ROUTES MAP  
BREACH #20 AT SACRAMENTO RIVER RM 55.464  
POST-FOLSOM JFP

DECEMBER 2015

ARS\_B20D

00-xxx-0000 Z:\Projects\1411980\_CityofSacMaps\POST\_JFP\ARS\_B14\Figure4\_ARS\_B14.mxd XXX